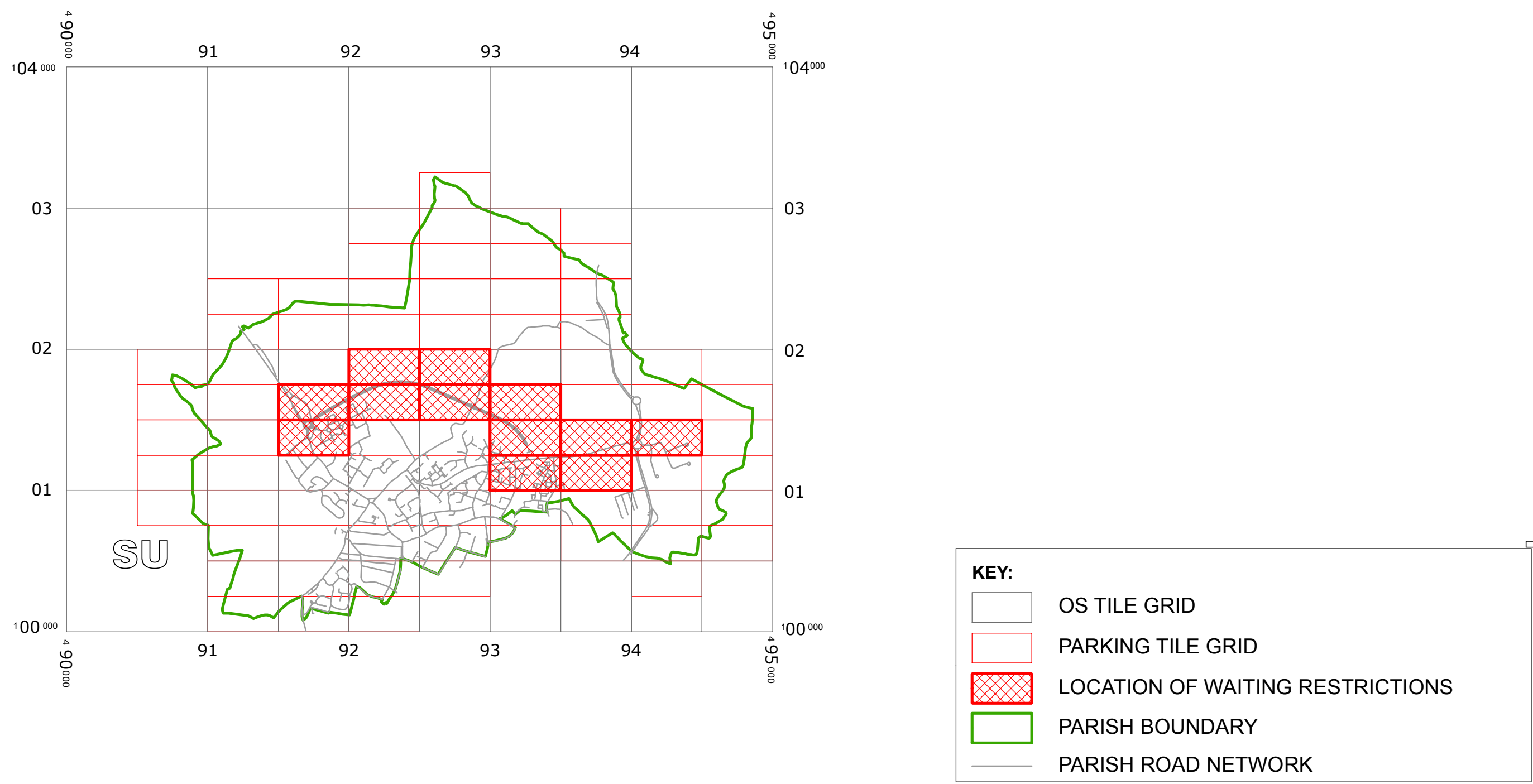


WEST SUSSEX COUNTY COUNCIL  
((ARUN DISTRICT))  
(PARKING PLACES AND TRAFFIC REGULATION)  
(CONSOLIDATION) ORDER 2010)  
(BERSTED: BOGNOR REGIS NORTHERN RELIEF ROAD AMENDMENT)  
ORDER 2013

**BERSTED: LOCATION OF WAITING RESTRICTIONS**



West Sussex County Council  
Highways & Transport  
The Grange  
Tower Street  
Chichester  
West Sussex  
PO19 1RH

WEST SUSSEX COUNTY COUNCIL  
((ARUN DISTRICT) (PARKING PLACES AND TRAFFIC REGULATION)  
(CONSOLIDATION) ORDER 2010)  
(BERSTED: BOGNOR REGIS NORTHERN RELIEF ROAD AMENDMENT) ORDER 2013  
LOCATION OF WAITING RESTRICTIONS

Reproduced from or based upon 2010 Ordnance Survey mapping with permission of the Controller of HMSO (c) Crown Copyright reserved.  
Unauthorised reproduction infringes Crown copyright and may lead to prosecution or civil proceedings West Sussex County Council Licence No. 100023447

SCALE: 1:30,000  
DATE: 11/10/2013



**WEST SUSSEX COUNTY COUNCIL**  
**((ARUN DISTRICT) (PARKING PLACES & TRAFFIC REGULATION)**  
**(CONSOLIDATION) ORDER 2010)**

**(BERSTED: BOGNOR REGIS NORTHERN RELIEF ROAD AMENDMENT)**  
**ORDER 2013**

West Sussex County Council in exercise of their powers under Sections 1 (1) 2 (1) and (2), 4 (2), 45, 46, 49 and 53 and Part IV of Schedule 9 of the Road Traffic Regulation Act 1984 ("the Act") as amended and of all other enabling powers and after consultation with the Chief Officer of Police in accordance with Part III of Schedule 9 to the Act hereby make the following Order:-

1. This Order shall come into operation on the Eleventh day of October 2013 and may be cited as "West Sussex County Council ((Arun District) (Parking Places & Traffic Regulation) (Consolidation) Order 2010) (Bersted: Bognor Regis Northern Relief Road Amendment) Order 2013".
2. The "West Sussex County Council (Arun District) (Parking Places & Traffic Regulation) (Consolidation) Order 2010" is hereby amended by the insertion of the plans specified in the First Schedule to this Order, ~~with the plans specified in the Second Schedule, attached hereto.~~

**FIRST SCHEDULE**  
**Plans to be Inserted**

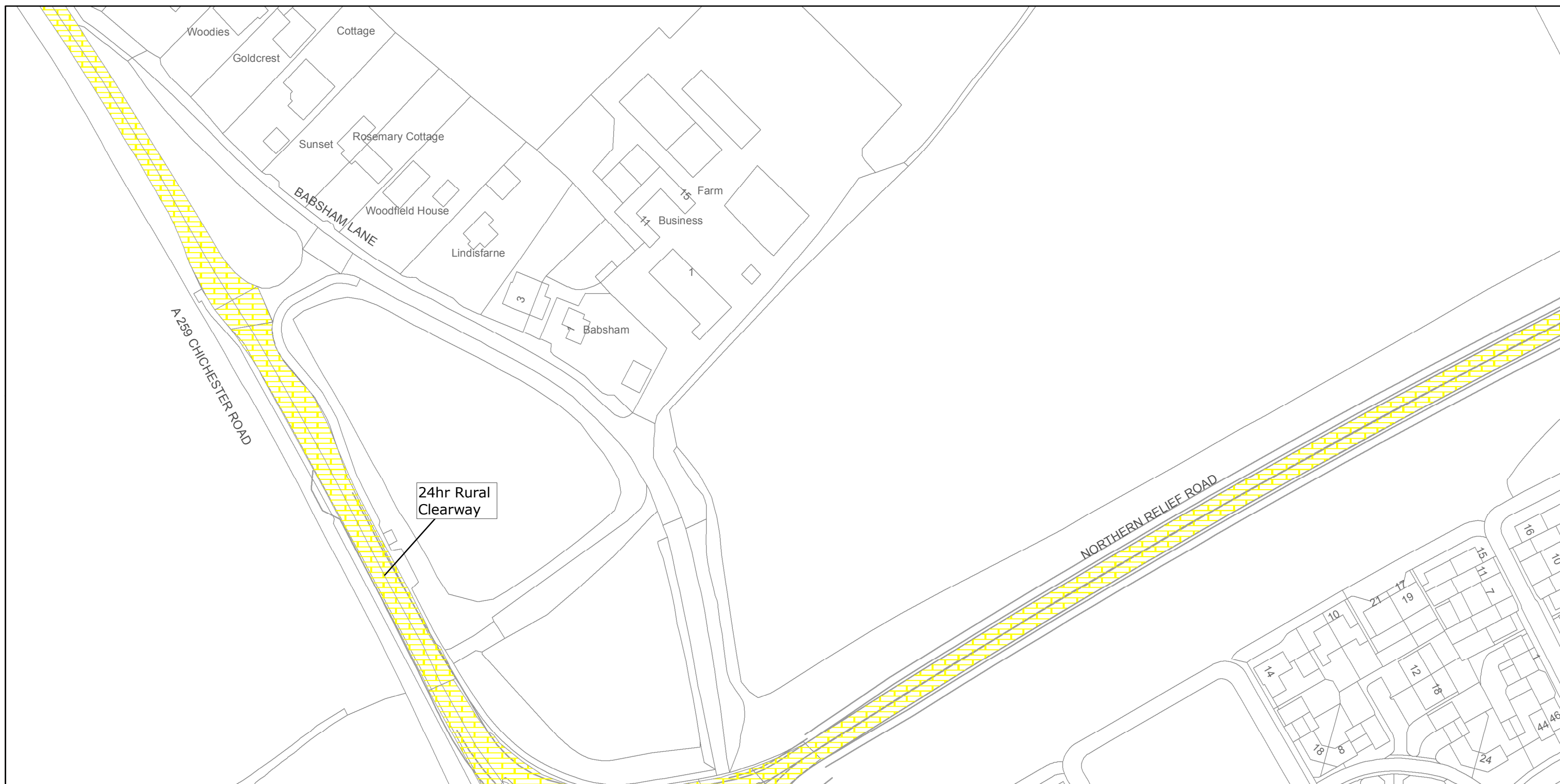
SU9101NES (Issue Number 1)  
 SU9101SEN (Issue Number 1)  
 SU9201NEN (Issue Number 1)  
 SU9201NWS (Issue Number 1)  
 SU9201NES (Issue Number 1)  
 SU9201NWN (Issue Number 1)  
 SU9301SWS (Issue Number 1)  
 SU9301SEN (Issue Number 1)  
 SU9301SWN (Issue Number 1)  
 SU9301NWS (Issue Number 1)  
 SU9301SES (Issue Number 1)  
 SU9401SWN (Issue Number 1)

THE Common Seal of THE  
 WEST SUSSEX COUNTY COUNCIL  
 was hereto affixed the  
 TWENTY SIXTH  
 day of SEPTEMBER 2013

Authorised Signatory  
 JWA-020-MM



04/08 DELEGATED AUTHORITY



West Sussex County Council  
Highways & Transport  
The Grange  
Tower Street  
Chichester  
West Sussex  
PO19 1RH

ARUN DISTRICT: BERSTED  
WAITING RESTRICTIONS

TILE REF NO:  
SU9101NES

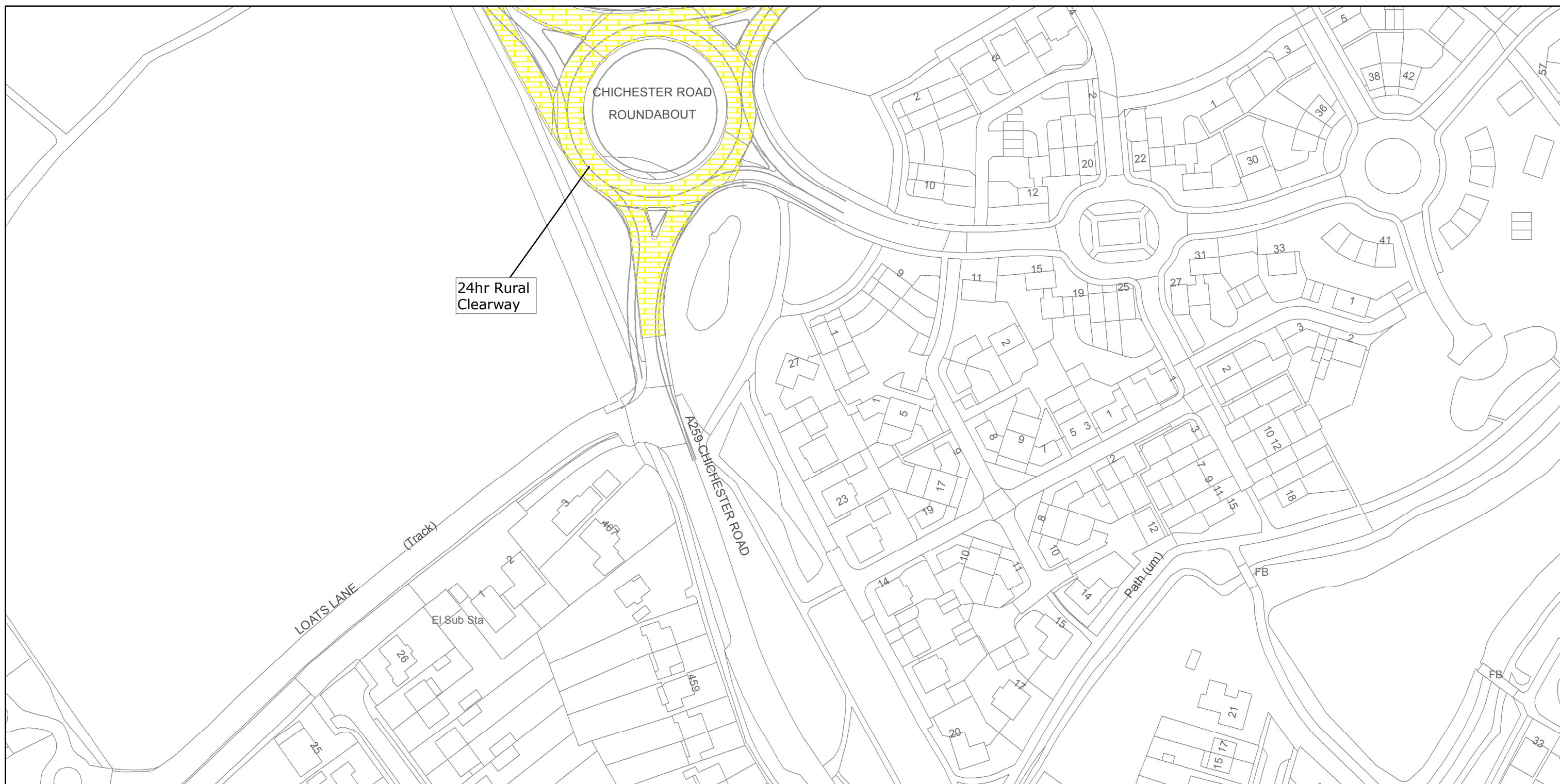
SHEET ISSUE NO 2  
SHEET ACTIVE FROM - 11/10/2013



SCALE:  
at A3 size  
1:1250

Reproduced from or based upon 2010 Ordnance Survey mapping with permission of the Controller of HMSO (c) Crown Copyright reserved.  
Unauthorised reproduction infringes Crown copyright and may lead to prosecution or civil proceedings West Sussex County Council Licence No. 100018485





West Sussex County Council  
Highways & Transport  
The Grange  
Tower Street  
Chichester  
West Sussex  
PO19 1RH

ARUN DISTRICT: BERSTED  
WAITING RESTRICTIONS

Reproduced from or based upon 2010 Ordnance Survey mapping with permission of the Controller of HMSO (c) Crown Copyright reserved.  
Unauthorised reproduction infringes Crown copyright and may lead to prosecution or civil proceedings West Sussex County Council Licence No. 100018485

TILE REF NO:  
SU9101SEN

SHEET ISSUE NO 2  
SHEET ACTIVE FROM - 11/10/2013



SCALE:  
at A3 size  
1:1250



West Sussex County Council  
Highways & Transport  
The Grange  
Tower Street  
Chichester  
West Sussex  
PO19 1RH

ARUN DISTRICT: BERSTED  
  
WAITING RESTRICTIONS

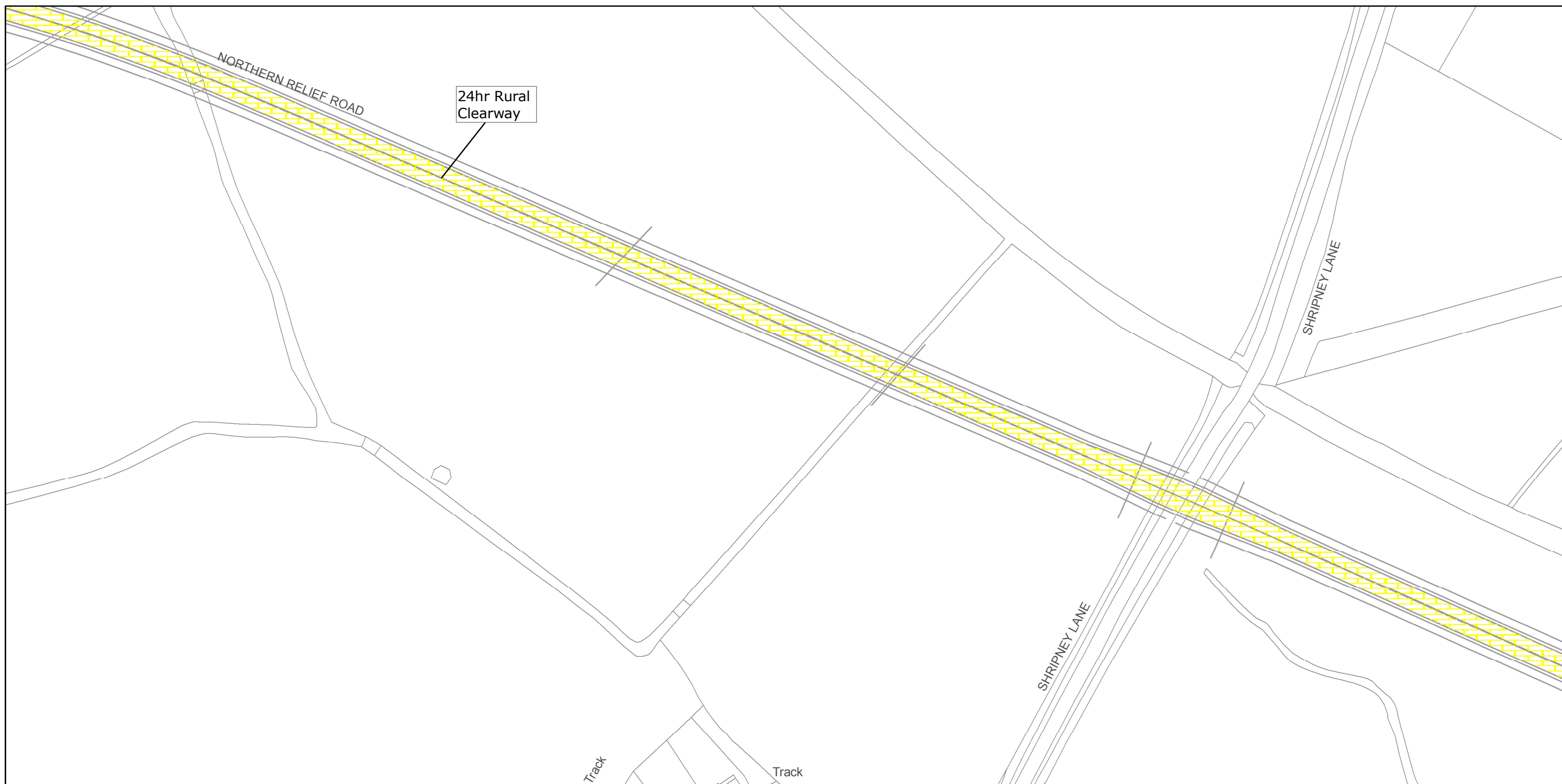
**TILE REF NO:**  
**SU9201NEN**

SHEET ISSUE NO 1  
SHEET ACTIVE FROM - 11/10/2013



SCALE:  
at A3 size  
1:1250

Reproduced from or based upon 2010 Ordnance Survey mapping with permission of the Controller of HMSO (c) Crown Copyright reserved.  
Unauthorised reproduction infringes Crown copyright and may lead to prosecution or civil proceedings West Sussex County Council Licence No. 100018485



West Sussex County Council  
Highways & Transport  
The Grange  
Tower Street  
Chichester  
West Sussex  
PO19 1RH

ARUN DISTRICT: BERSTED  
WAITING RESTRICTIONS

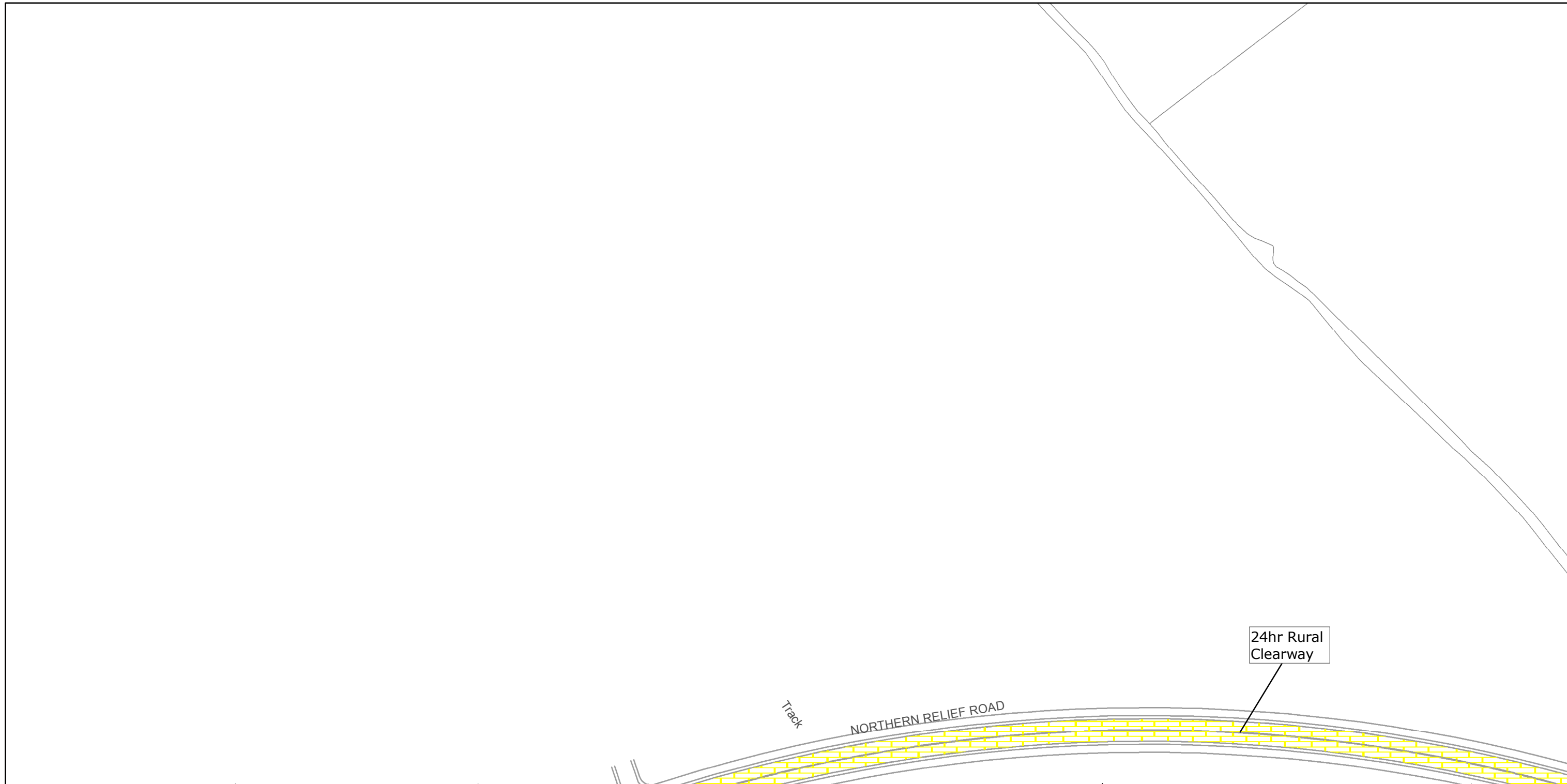
TILE REF NO:  
SU9201NES

SHEET ISSUE NO 1  
SHEET ACTIVE FROM - 11/10/2013



SCALE:  
at A3 size  
1:1250

Reproduced from or based upon 2010 Ordnance Survey mapping with permission of the Controller of HMSO (c) Crown Copyright reserved.  
Unauthorised reproduction infringes Crown copyright and may lead to prosecution or civil proceedings West Sussex County Council Licence No. 100018485



West Sussex County Council  
Highways & Transport  
The Grange  
Tower Street  
Chichester  
West Sussex  
PO19 1RH

ARUN DISTRICT: BERSTED  
WAITING RESTRICTIONS

TILE REF NO:  
SU9201NWN

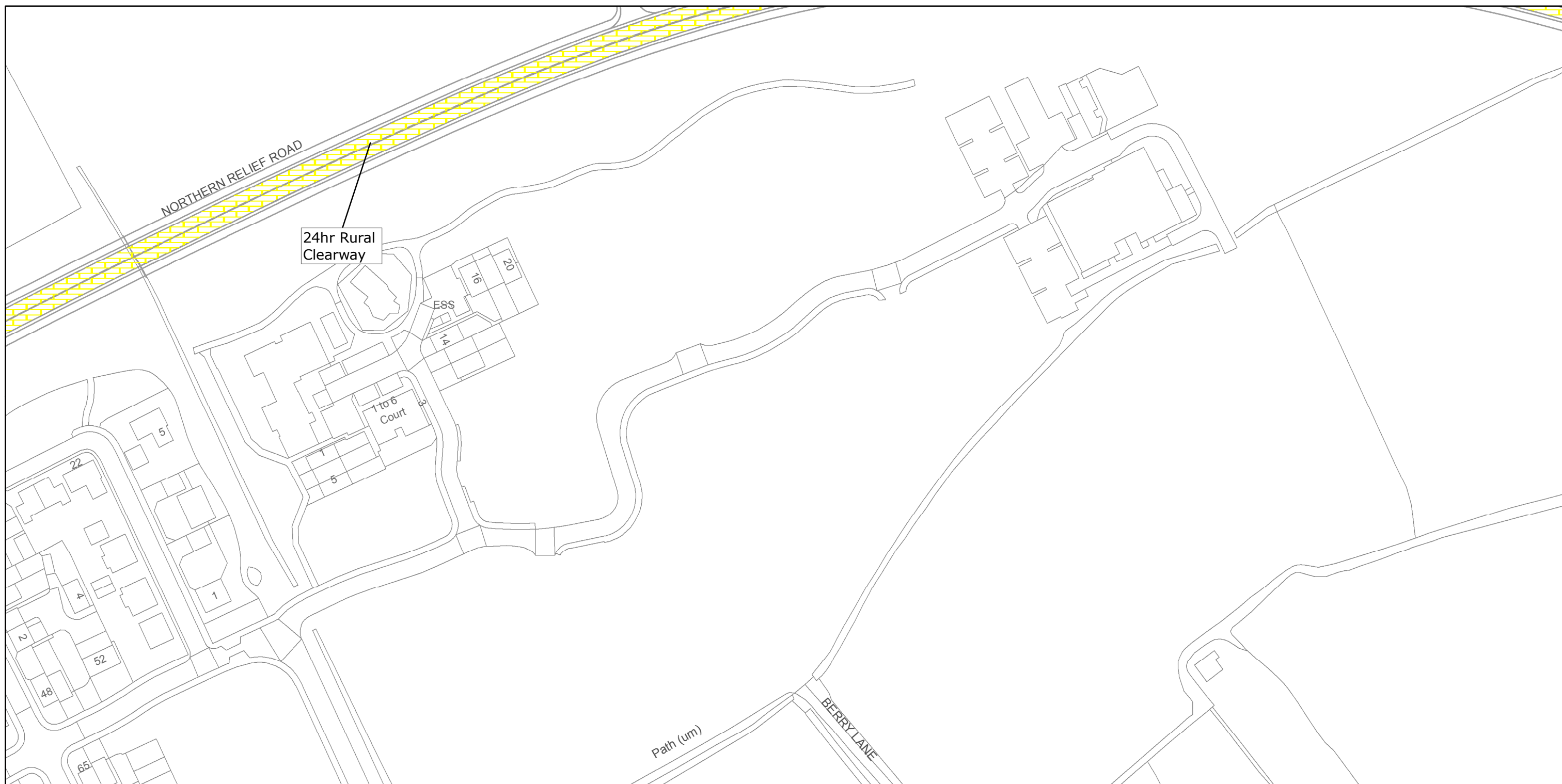
SHEET ISSUE NO 1  
SHEET ACTIVE FROM - 11/10/2013



SCALE:  
at A3 size  
1:1250

Reproduced from or based upon 2010 Ordnance Survey mapping with permission of the Controller of HMSO (c) Crown Copyright reserved.  
Unauthorised reproduction infringes Crown copyright and may lead to prosecution or civil proceedings West Sussex County Council Licence No. 100018485





West Sussex County Council  
Highways & Transport  
The Grange  
Tower Street  
Chichester  
West Sussex  
PO19 1RH

ARUN DISTRICT: BERSTED  
WAITING RESTRICTIONS

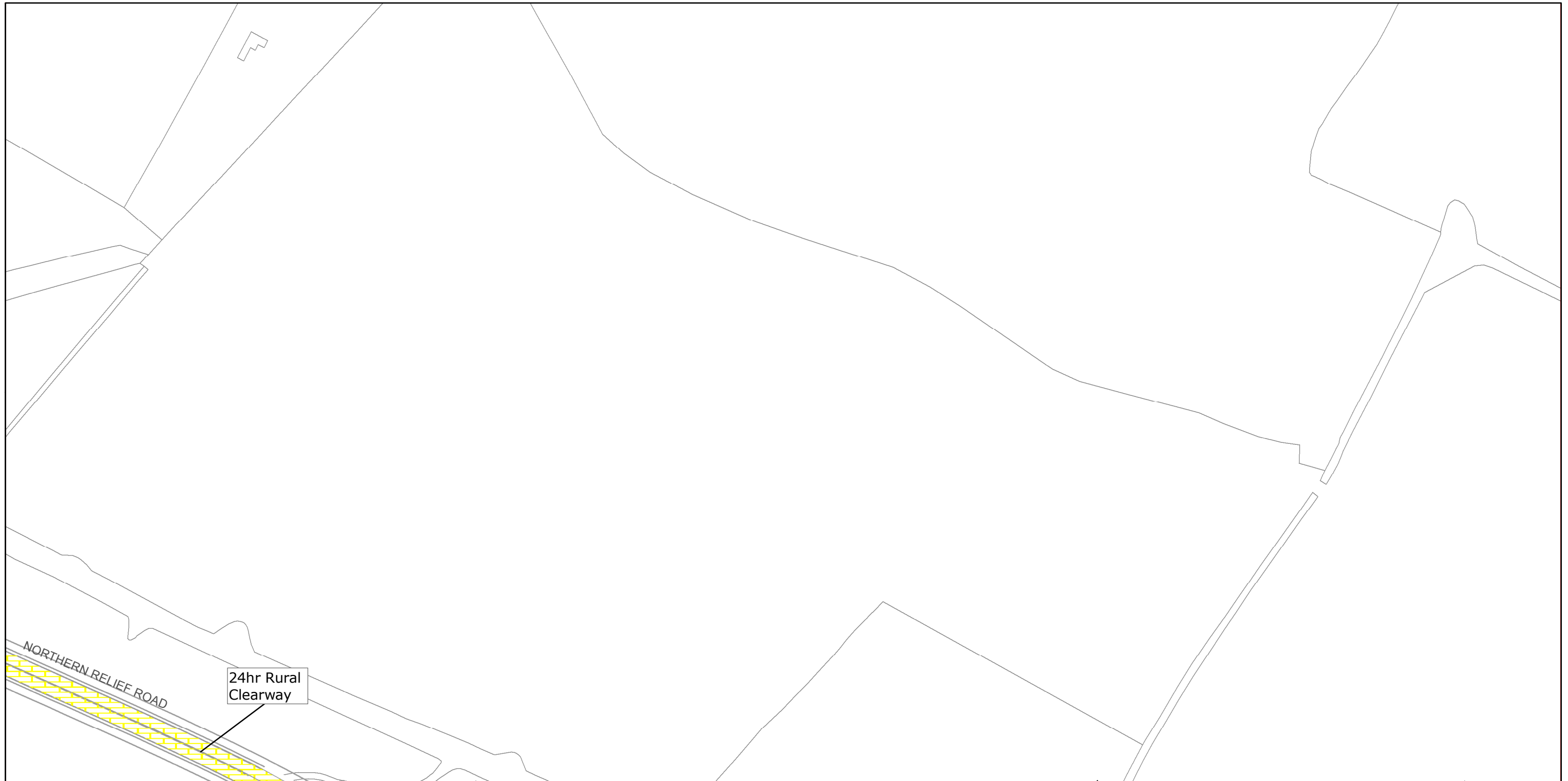
Reproduced from or based upon 2010 Ordnance Survey mapping with permission of the Controller of HMSO (c) Crown Copyright reserved.  
Unauthorised reproduction infringes Crown copyright and may lead to prosecution or civil proceedings West Sussex County Council Licence No. 100018485

TILE REF NO:  
SU9201NWS

SHEET ISSUE NO 1  
SHEET ACTIVE FROM - 11/10/2013



SCALE:  
at A3 size  
1:1250



West Sussex County Council  
Highways & Transport  
The Grange  
Tower Street  
Chichester  
West Sussex  
PO19 1RH

Reproduced from or based upon 2010 Ordnance Survey mapping with permission of the Controller of HMSO (c) Crown Copyright reserved.  
Unauthorised reproduction infringes Crown copyright and may lead to prosecution or civil proceedings West Sussex County Council Licence No. 100018485

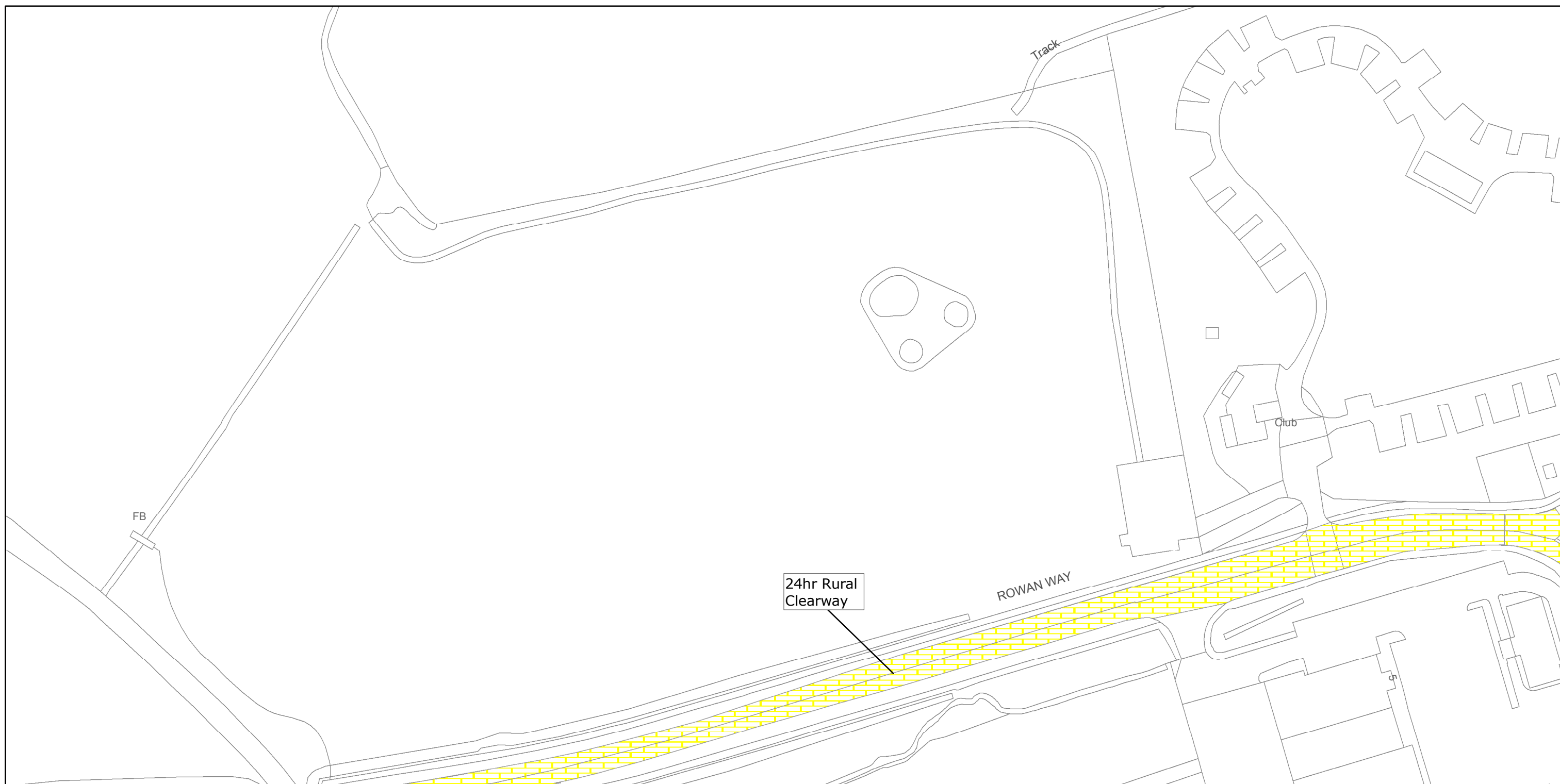
ARUN DISTRICT: BERSTED  
WAITING RESTRICTIONS

TILE REF NO:  
SU9301NWS

SHEET ISSUE NO 1  
SHEET ACTIVE FROM - 11/10/2013



SCALE:  
at A3 size  
1:1250



West Sussex County Council  
Highways & Transport  
The Grange  
Tower Street  
Chichester  
West Sussex  
PO19 1RH

ARUN DISTRICT: BERSTED  
WAITING RESTRICTIONS

Reproduced from or based upon 2010 Ordnance Survey mapping with permission of the Controller of HMSO (c) Crown Copyright reserved.  
Unauthorised reproduction infringes Crown copyright and may lead to prosecution or civil proceedings West Sussex County Council Licence No. 100018485

TILE REF NO:  
SU9301SEN

SHEET ISSUE NO 1  
SHEET ACTIVE FROM - 11/10/2013



SCALE:  
at A3 size  
1:1250



West Sussex County Council  
Highways & Transport  
The Grange  
Tower Street  
Chichester  
West Sussex  
PO19 1RH

Reproduced from or based upon 2010 Ordnance Survey mapping with permission of the Controller of HMSO (c) Crown Copyright reserved.  
Unauthorised reproduction infringes Crown copyright and may lead to prosecution or civil proceedings West Sussex County Council Licence No. 100018485

ARUN DISTRICT: BERSTED  
  
WAITING RESTRICTIONS

TILE REF NO:  
**SU9301SES**  
  
SHEET ISSUE NO 1  
SHEET ACTIVE FROM - 11/10/2013

N  
  
SCALE:  
at A3 size  
1:1250



West Sussex County Council  
Highways & Transport  
The Grange  
Tower Street  
Chichester  
West Sussex  
PO19 1RH

ARUN DISTRICT: BERSTED  
WAITING RESTRICTIONS

TILE REF NO:  
SU9301SWN

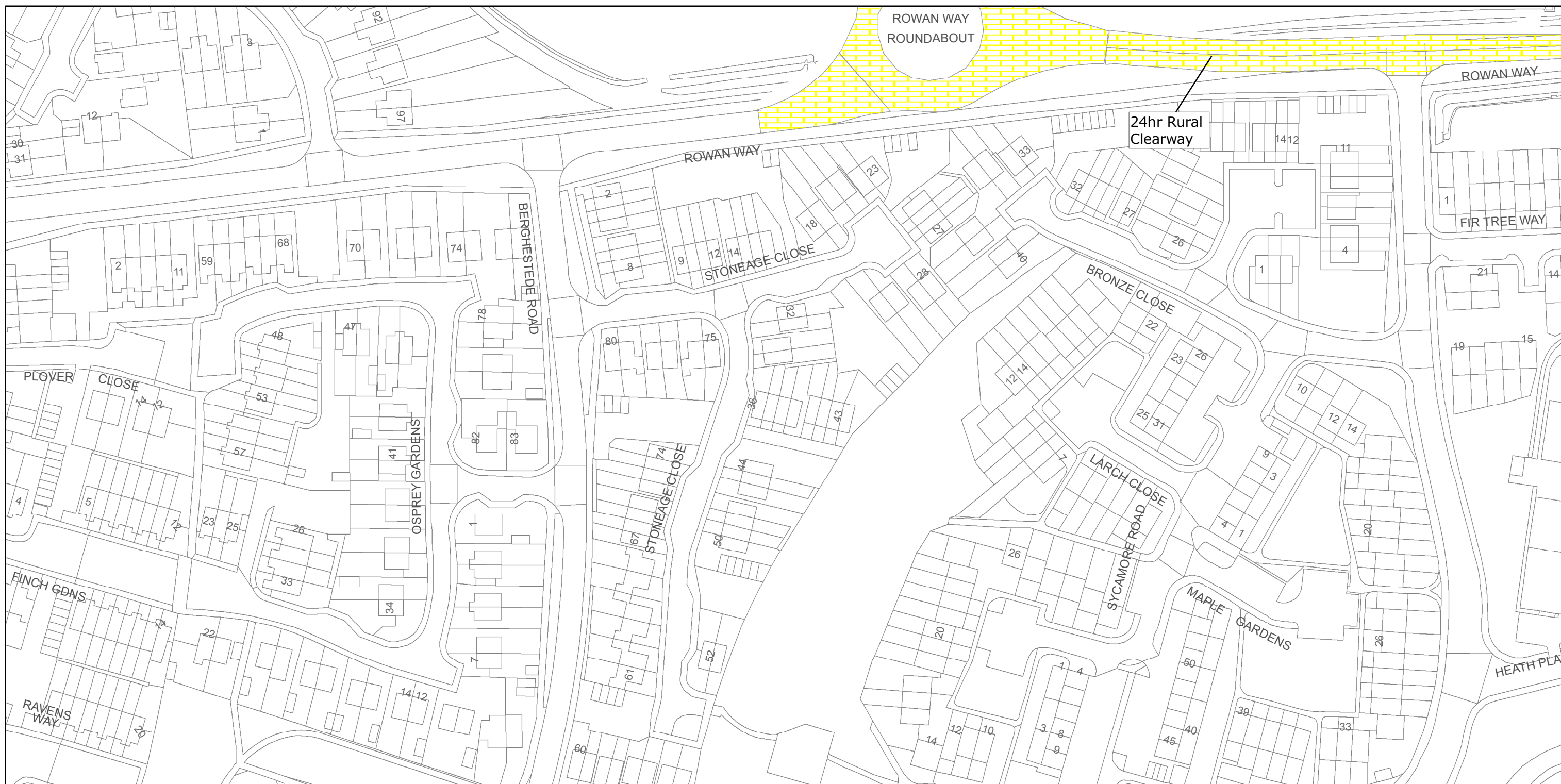
SHEET ISSUE NO 1  
SHEET ACTIVE FROM - 11/10/2013



SCALE:  
at A3 size  
1:1250

Reproduced from or based upon 2010 Ordnance Survey mapping with permission of the Controller of HMSO (c) Crown Copyright reserved.  
Unauthorised reproduction infringes Crown copyright and may lead to prosecution or civil proceedings West Sussex County Council Licence No. 100018485





West Sussex County Council  
Highways & Transport  
The Grange  
Tower Street  
Chichester  
West Sussex  
PO19 1RH

ARUN DISTRICT: BERSTED  
WAITING RESTRICTIONS

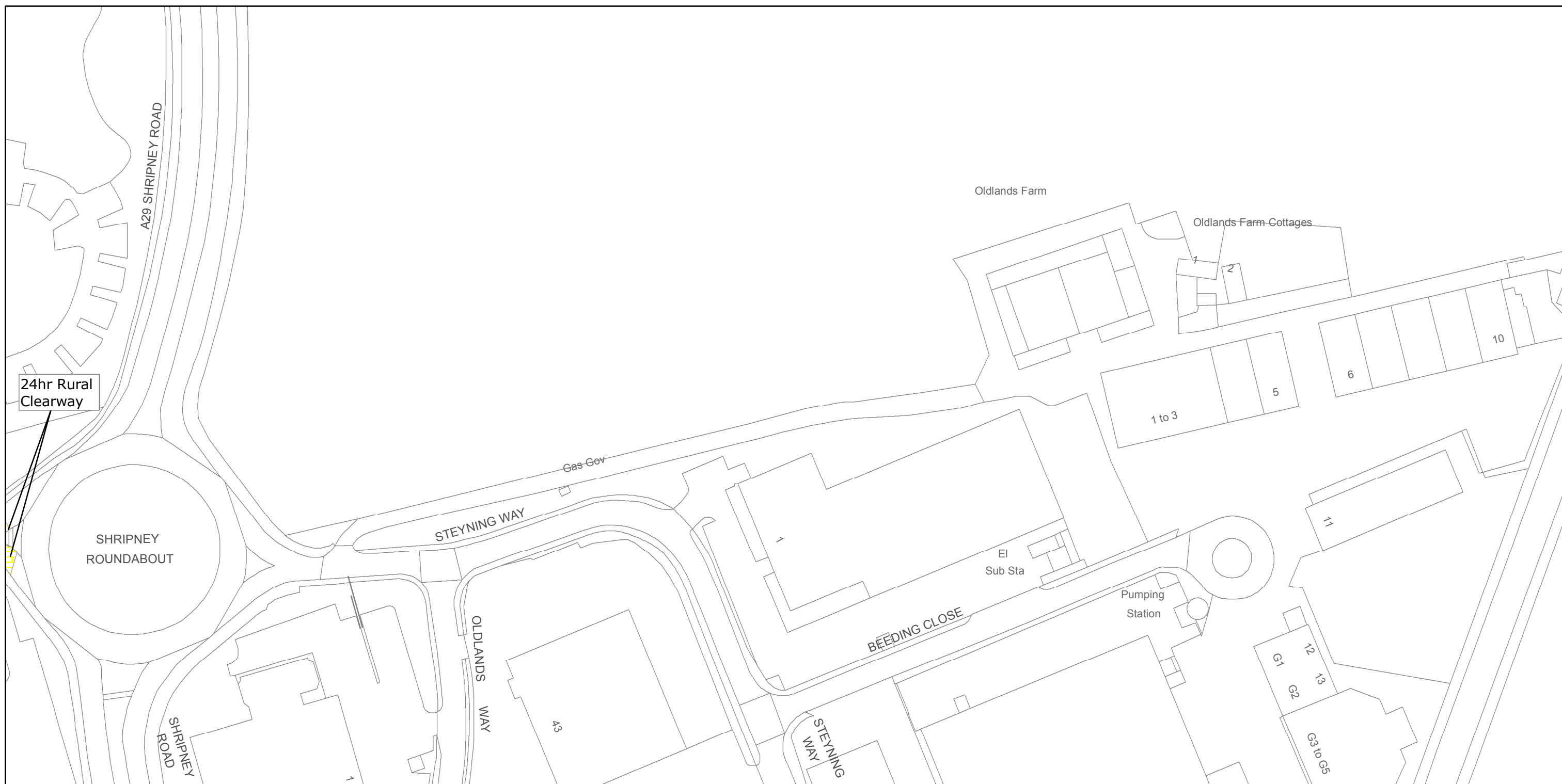
Reproduced from or based upon 2010 Ordnance Survey mapping with permission of the Controller of HMSO (c) Crown Copyright reserved.  
Unauthorised reproduction infringes Crown copyright and may lead to prosecution or civil proceedings West Sussex County Council Licence No. 100018485

TILE REF NO:  
SU9301SWS

SHEET ISSUE NO 1  
SHEET ACTIVE FROM - 11/10/2013



SCALE:  
at A3 size  
1:1250



West Sussex County Council  
Highways & Transport  
The Grange  
Tower Street  
Chichester  
West Sussex  
PO19 1RH

ARUN DISTRICT: BERSTED  
WAITING RESTRICTIONS

Reproduced from or based upon 2010 Ordnance Survey mapping with permission of the Controller of HMSO (c) Crown Copyright reserved.  
Unauthorised reproduction infringes Crown copyright and may lead to prosecution or civil proceedings West Sussex County Council Licence No. 100018485

TILE REF NO:  
SU9401SWN

SHEET ISSUE NO 1  
SHEET ACTIVE FROM - 11/10/2013



SCALE:  
at A3 size  
1:1250